

For regulation information, please refer to the NHFGD Freshwater Fishing Digest.

Contact: NHFGD Region 4 (Southwest NH), Keene  
E-mail: [reg4@nhfgd.org](mailto:reg4@nhfgd.org) Phone: 603-352-9669

## GRANITE LAKE Stoddard, Nelson

**FISHERY:** Coldwater **ACRES:** 233

**TROPHIC LEVEL:** OLIGO

**AVG DEPTH:** 50 **MAX DEPTH:** 115

**SPECIES:** RT,LT,SMB,ECP,HP

**ADDITIONAL INFO:** Road to Public Water (RPW) site


**ACCESS:** town ramp

Contact NH Dept of Safety, Marine Patrol Bureau for information regarding waterbody restrictions (603) 293-0091

● Access site (state, federal, or RPW)

~ Bathymetric contour

Bathymetry (depth in feet)



Bathymetry data provided by the NH Department of Environmental Services, Watershed Mgt Bureau

— Town boundary

— Primary Route

— Road or Street


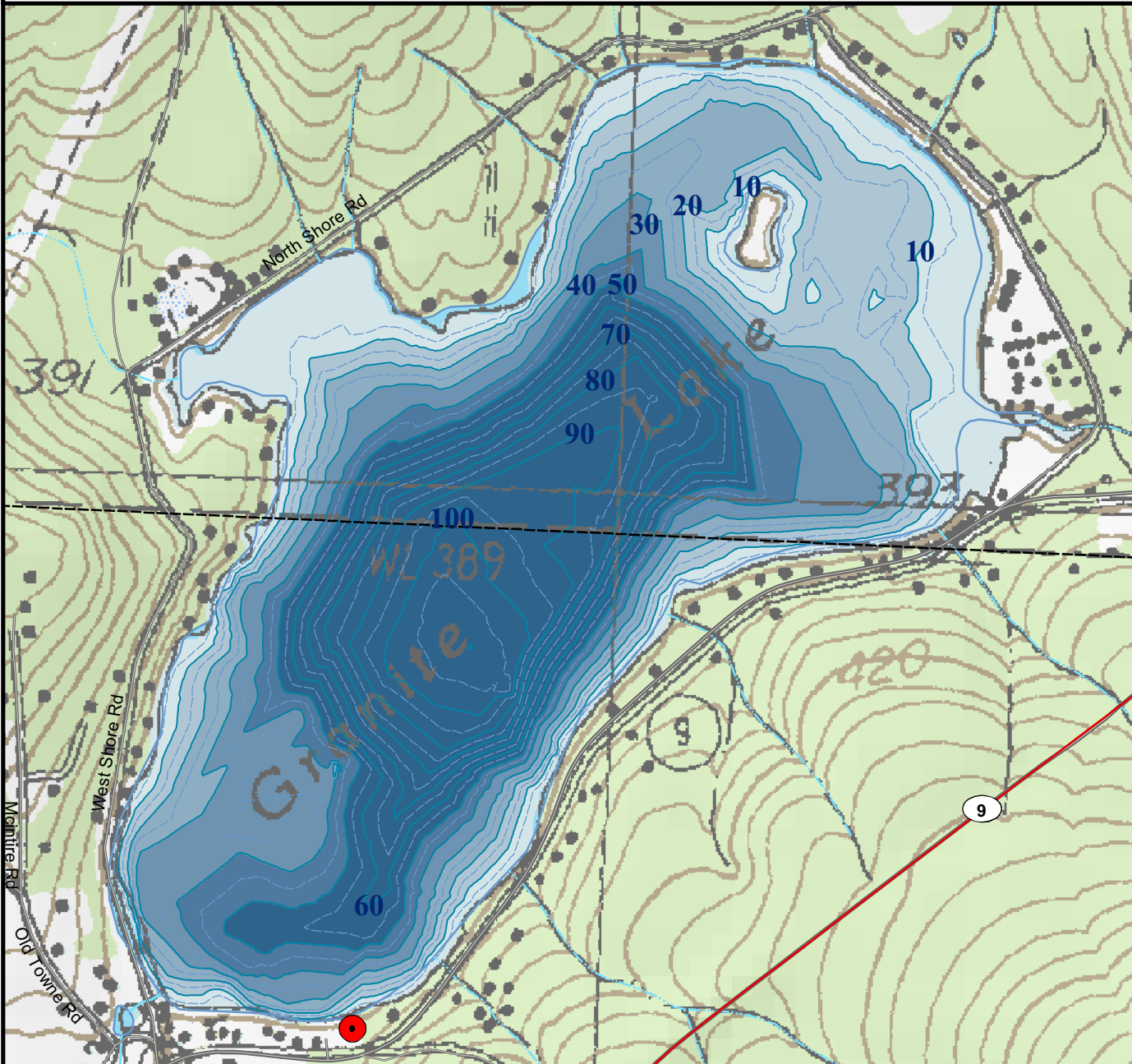
--- Trail or other

~ Stream or Shoreline

Surface Water

Wetland

Conservation Land Access Restricted or Unknown



Most data presented on this map represent stock data sets obtained from NH GRANIT, Complex Systems Research Center, UNH. CSRC, NHOEP, NHFGD and the cooperating agencies make no claim as to the validity or reliability or to any implied uses of these data. NOT FOR NAVIGATION.



**Directions:**