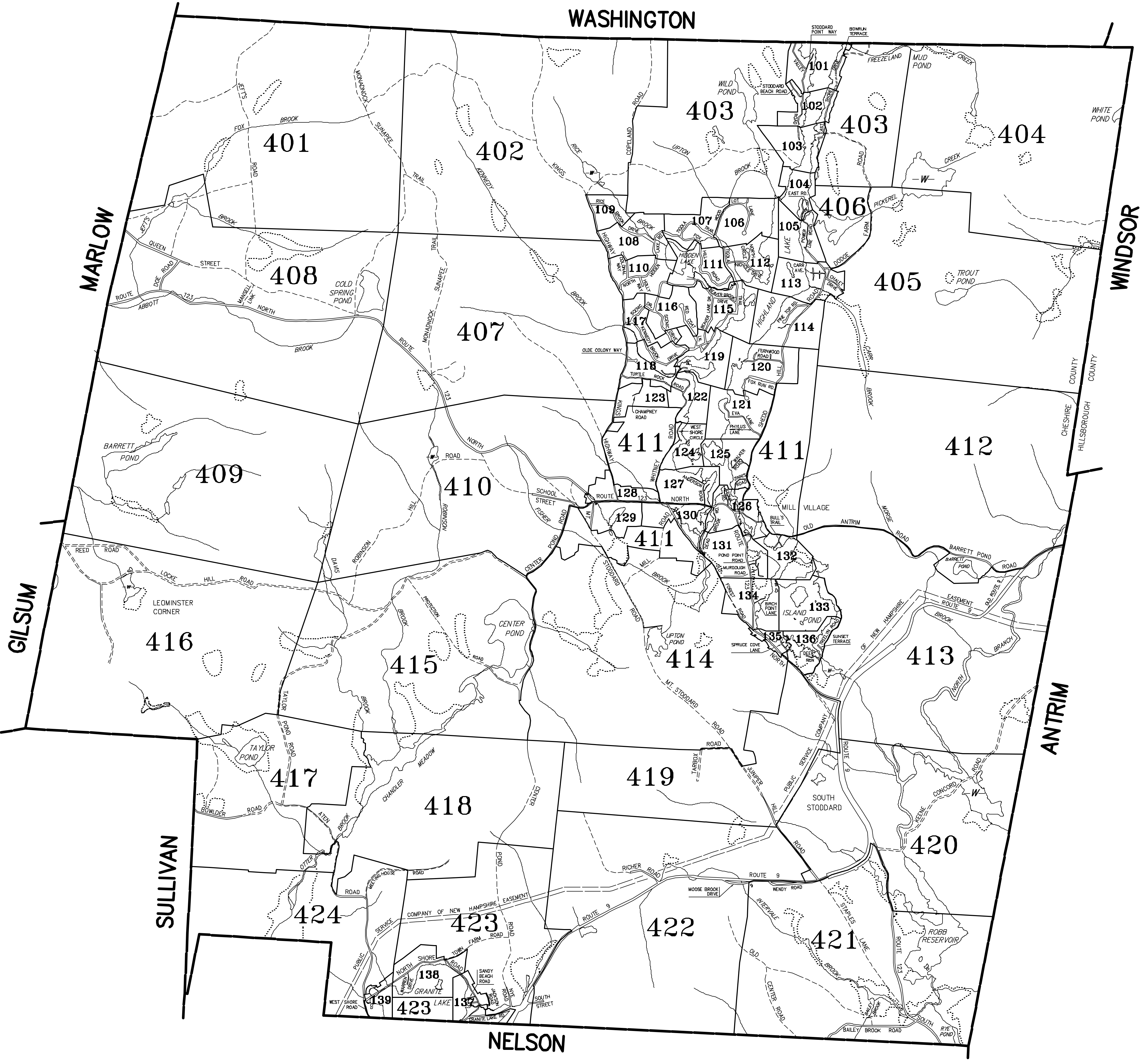
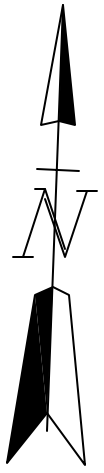


WASHINGTON

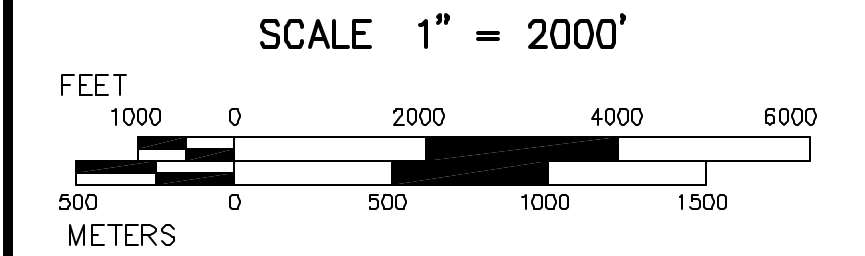


DATE FLIGHT
APRIL 27, 1984
DATE DELIVERY
SEPT. 3, 1985

THIS MAP IS FOR ASSESSMENT PURPOSES ONLY. IT IS NOT VALID FOR LEGAL DESCRIPTION NOR CONVEYANCE.

CARTOGRAPHIC Assoc. Inc.
PROFESSIONAL CONSULTANTS
MUNICIPAL MAPPING - GIS - PUBLIC WORKS INFORMATION MANAGEMENT
11 PLEASANT STREET, P.O. BOX 267, LITTLETON, NEW HAMPSHIRE 03561
(603)444-6768 - 1(800)322-4540 - FAX (603)444-1366 - WWW.CAI-INFO.COM

LEGEND
1" = 400' MAP SHEET **401**
1" = 100' MAP SHEET **101**



TOWN OF
STODDARD
REVISED THROUGH

INDEX
MAP