
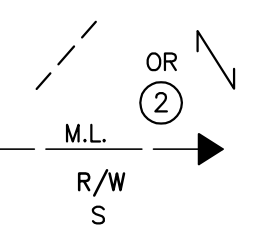
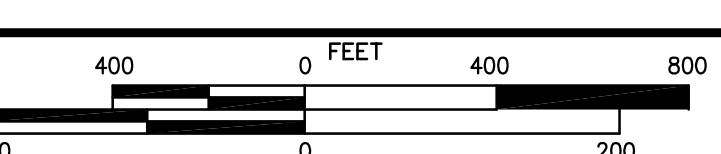




DATE FLIGHT APRIL 27, 1984	THIS MAP IS FOR ASSESSMENT PURPOSES ONLY. IT IS NOT VALID FOR LEGAL DESCRIPTION NOR CONVEYANCE.	<div data-bbox="814 2056 1131 2152"> CAI Technologies <small>Precision Mapping, Geospatial Solutions.</small></div> <div data-bbox="823 2168 1047 2192"><small>11 PLEASANT STREET, LITTLETON, NH 03561 800.322.4540 - WWW.CAI-TECH.COM</small></div>	<div data-bbox="1276 2085 1534 2181">ADJACENT SHEET No. 102 AREA CALCULATED 8 AcC AREA SURVEYED 8.3 Ac BLOCK LIMIT 02 BLOCK NUMBER</div> <div data-bbox="1514 2045 1836 2181"><div data-bbox="1514 2045 1584 2069">LEGEND</div><div data-bbox="1556 2085 1836 2181">COMMON OWNERSHIP DEVELOPMENT LOT No. MATCH LINE RIGHT OF WAY SCALED DIMENSION </div></div>	<div data-bbox="1859 2045 2209 2107">SCALE 1 INCH = 400' FEET</div> <div data-bbox="1859 2107 2209 2181"></div>	TOWN OF STODDARD	MAP No. 412
DATE DELIVERY SEPT. 3, 1985					REVISED THROUGH	